

MAPS AND DIAGRAMS

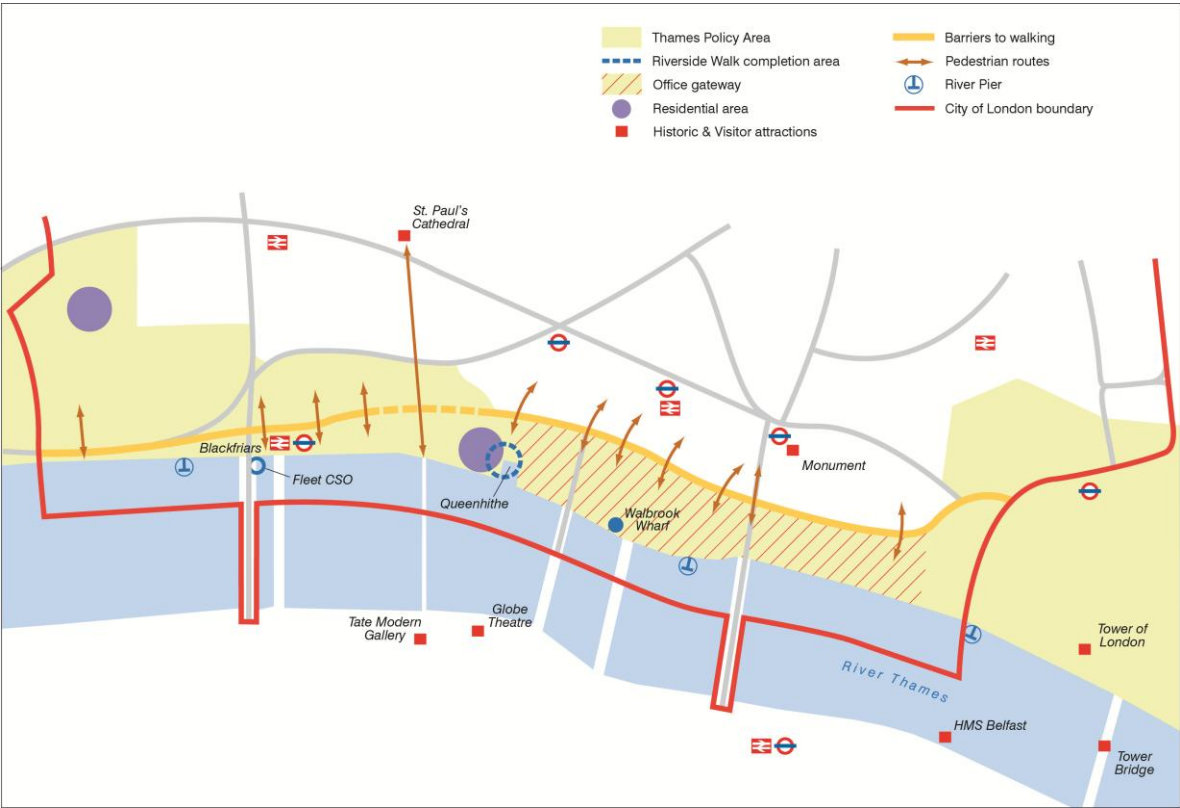


Fig A Thames and the riverside (Alteration to Core Strategy Fig 28)

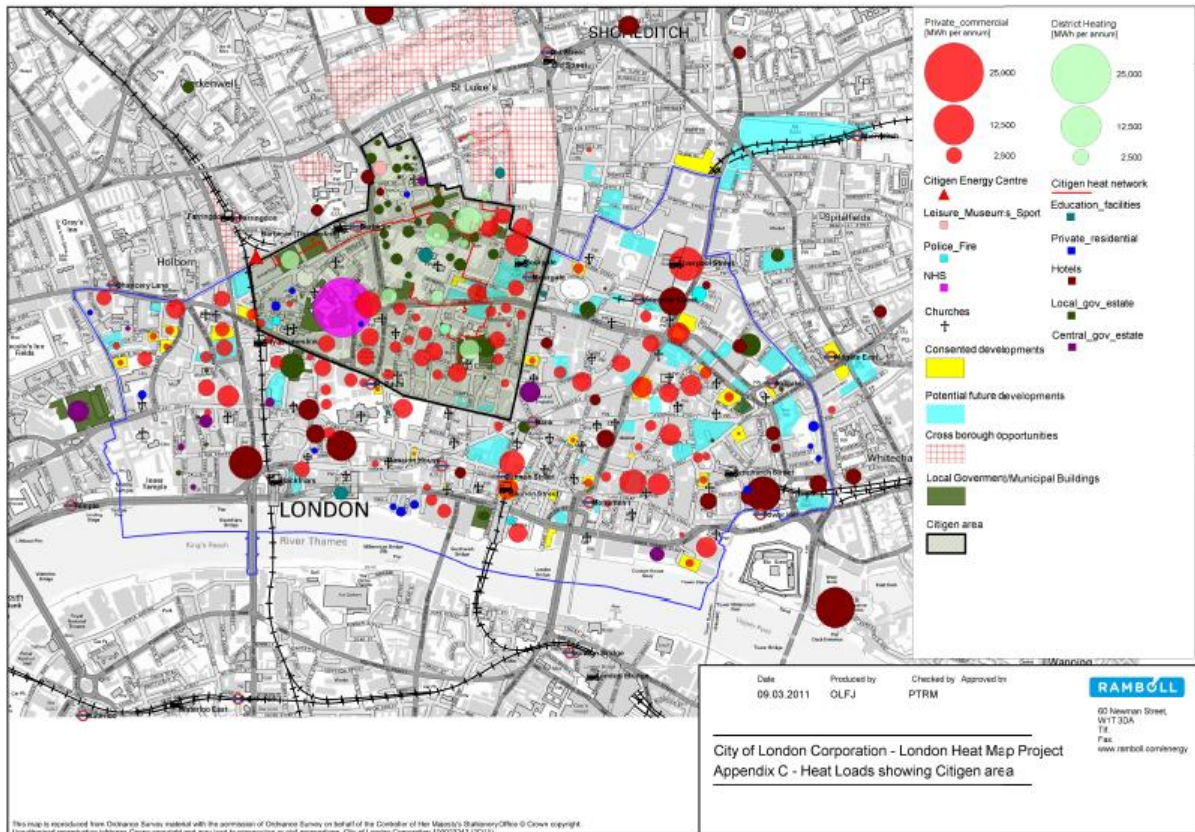


Fig B Heat loads

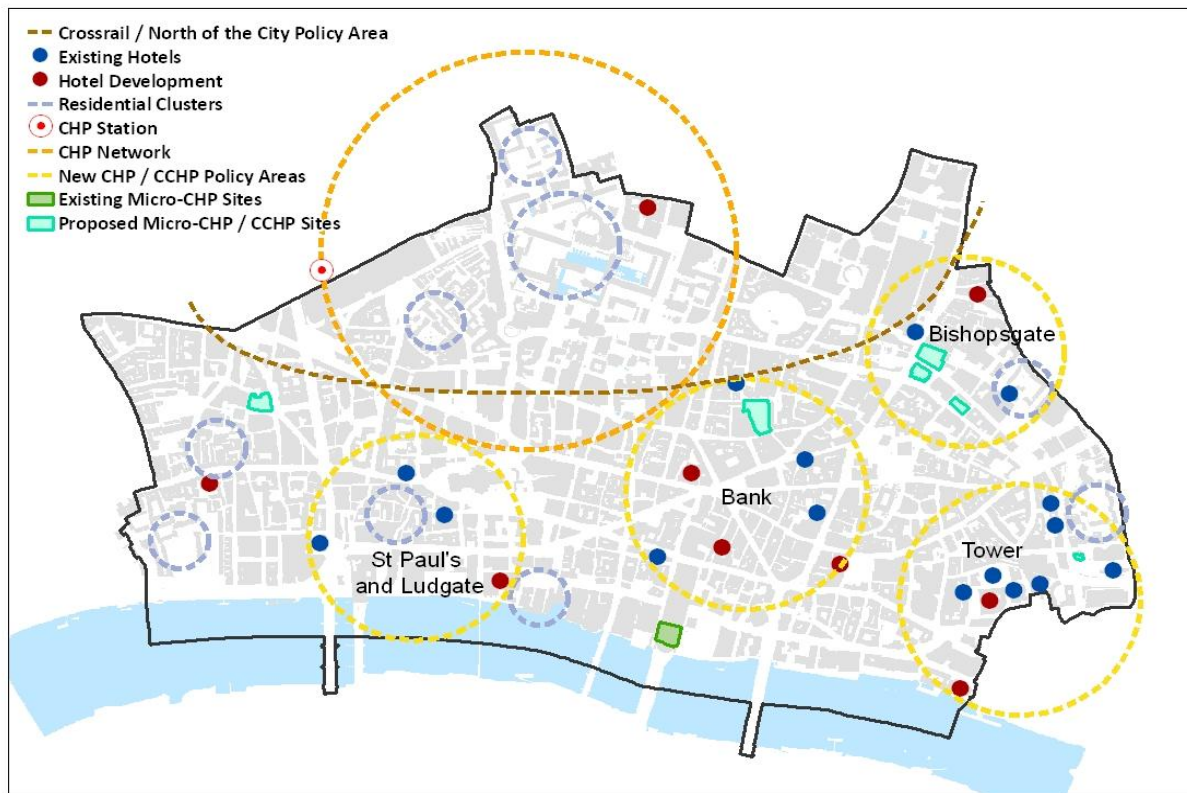


Fig C Complementary heat profiles

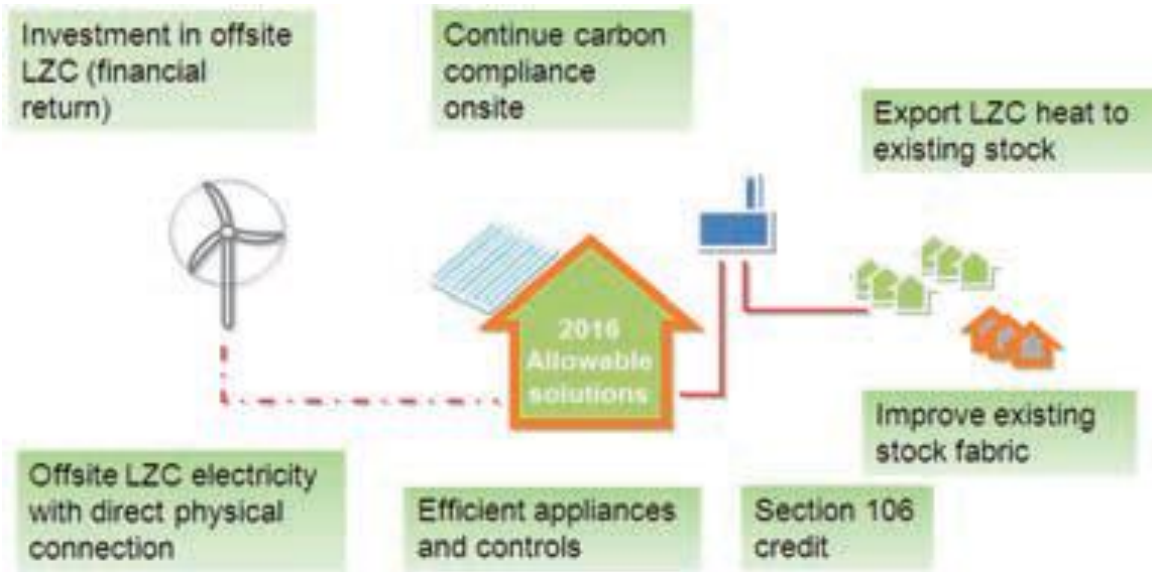


Fig D Possible allowable solutions for offsetting carbon emissions



Fig E Safeguarded Walbrook Wharf

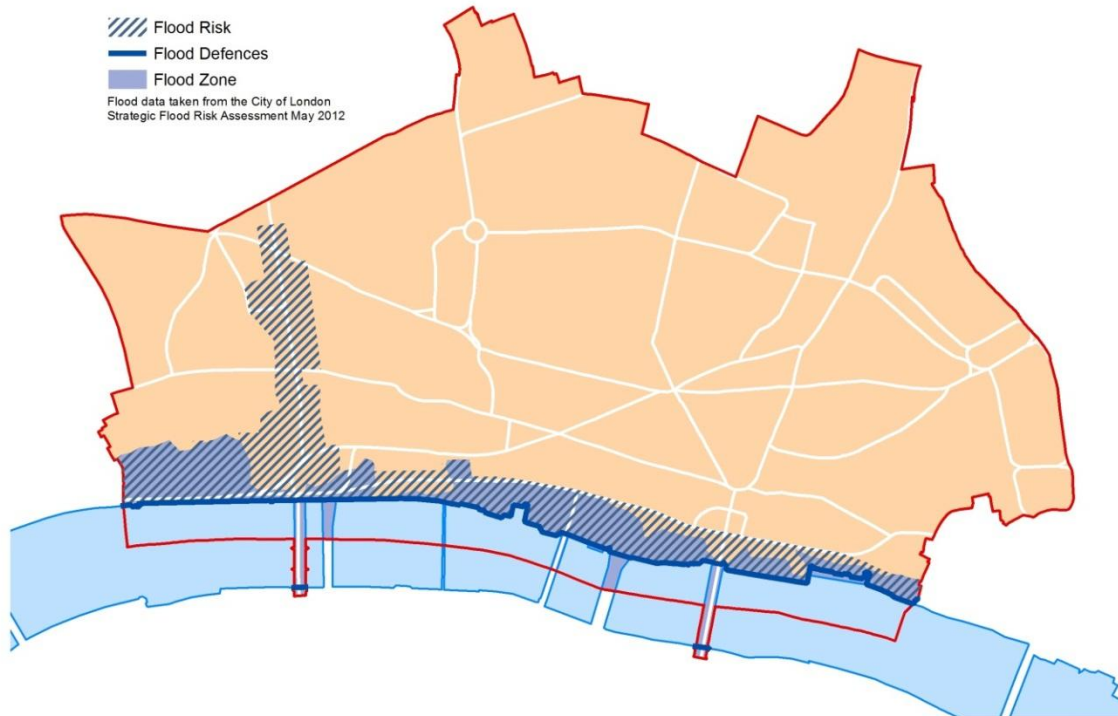


Fig F Flood risk areas (Alteration to Core Strategy Fig 19)

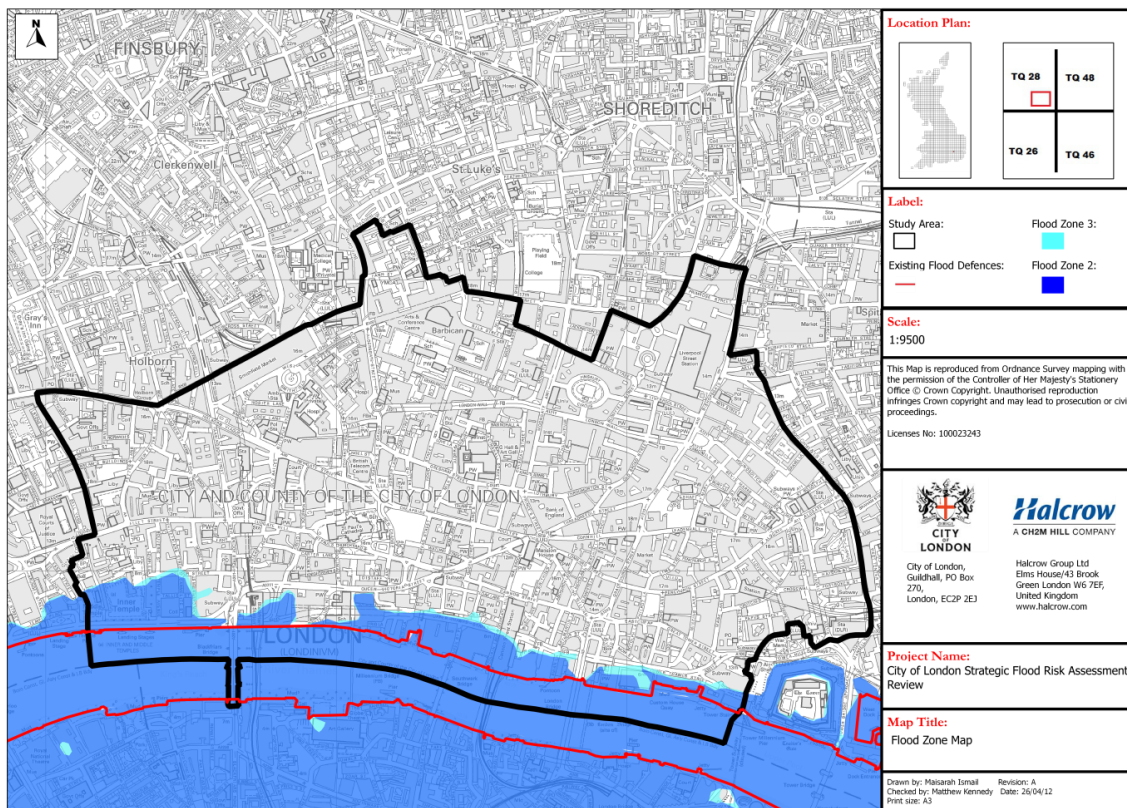


Fig G Environment Agency flood risk zones

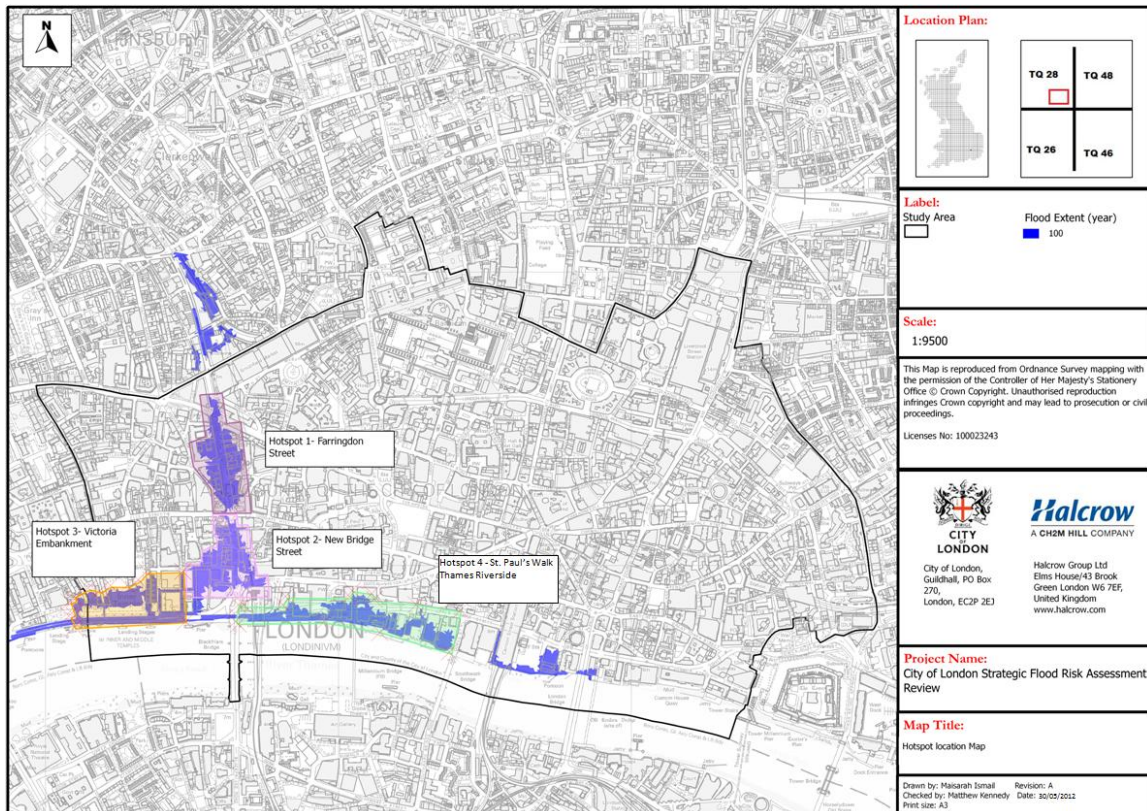


Fig H Surface water flooding hotspots

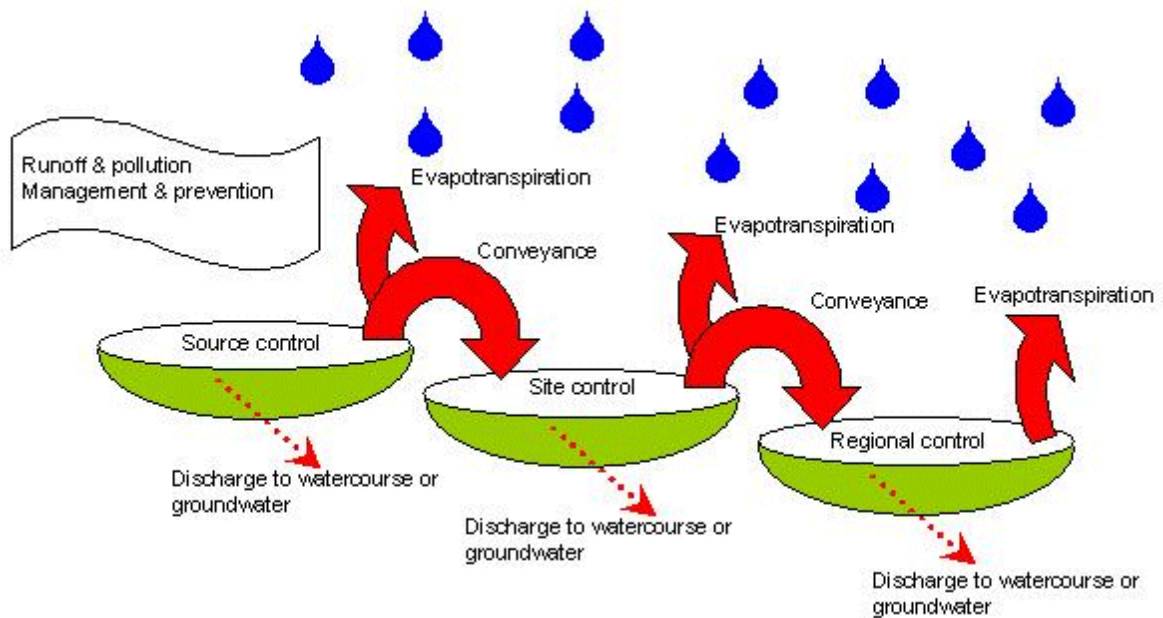


Fig I SuDS management train

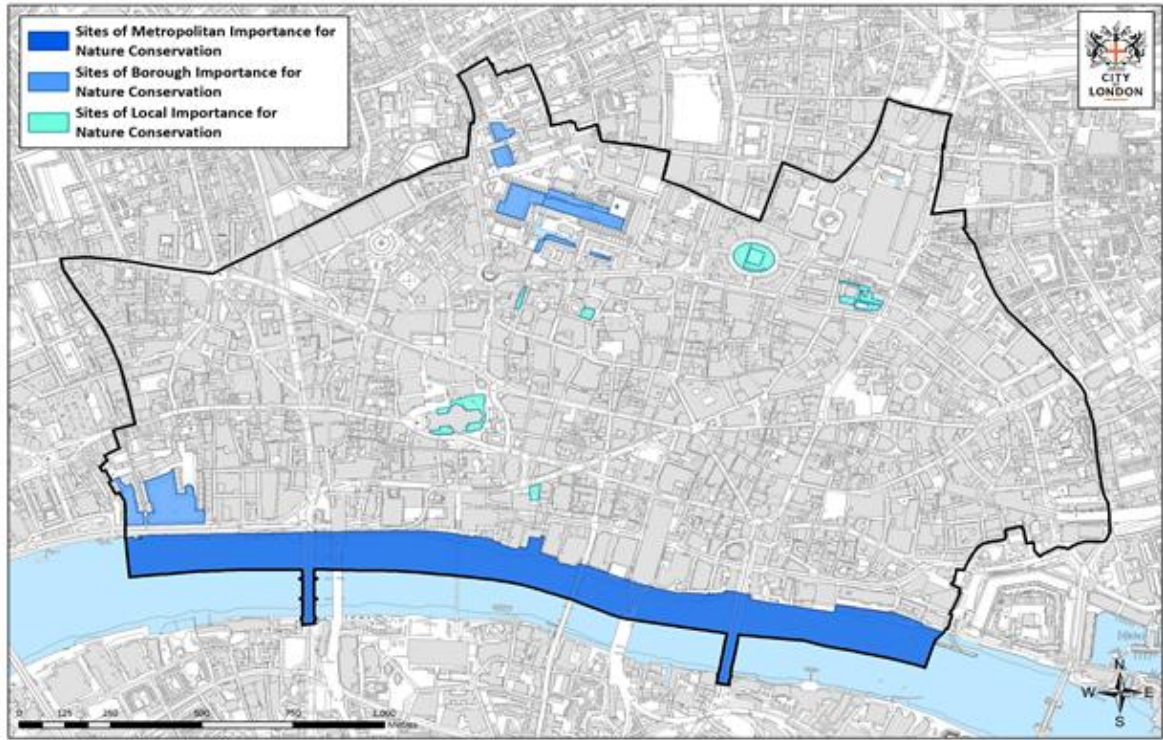


Fig J Sites of importance for nature conservation (SINCs)

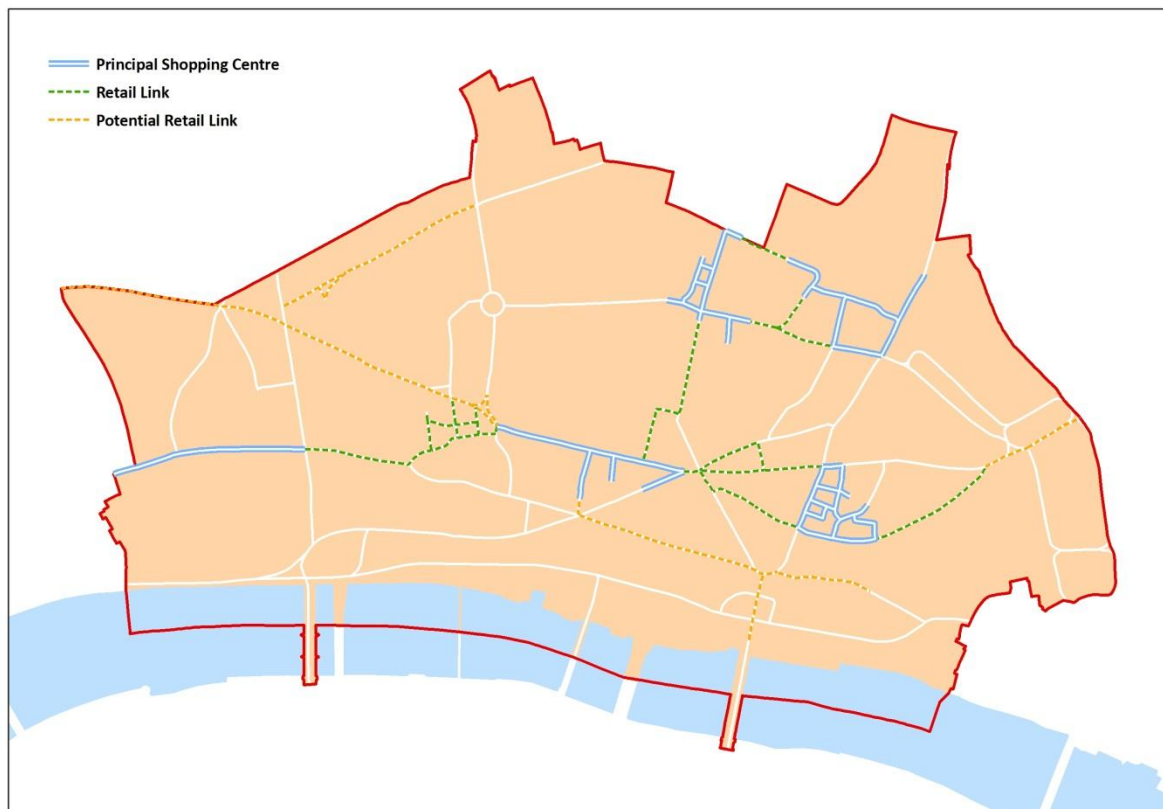


Fig K Principal shopping centres and retail links (Alteration to Core Strategy Fig 22)

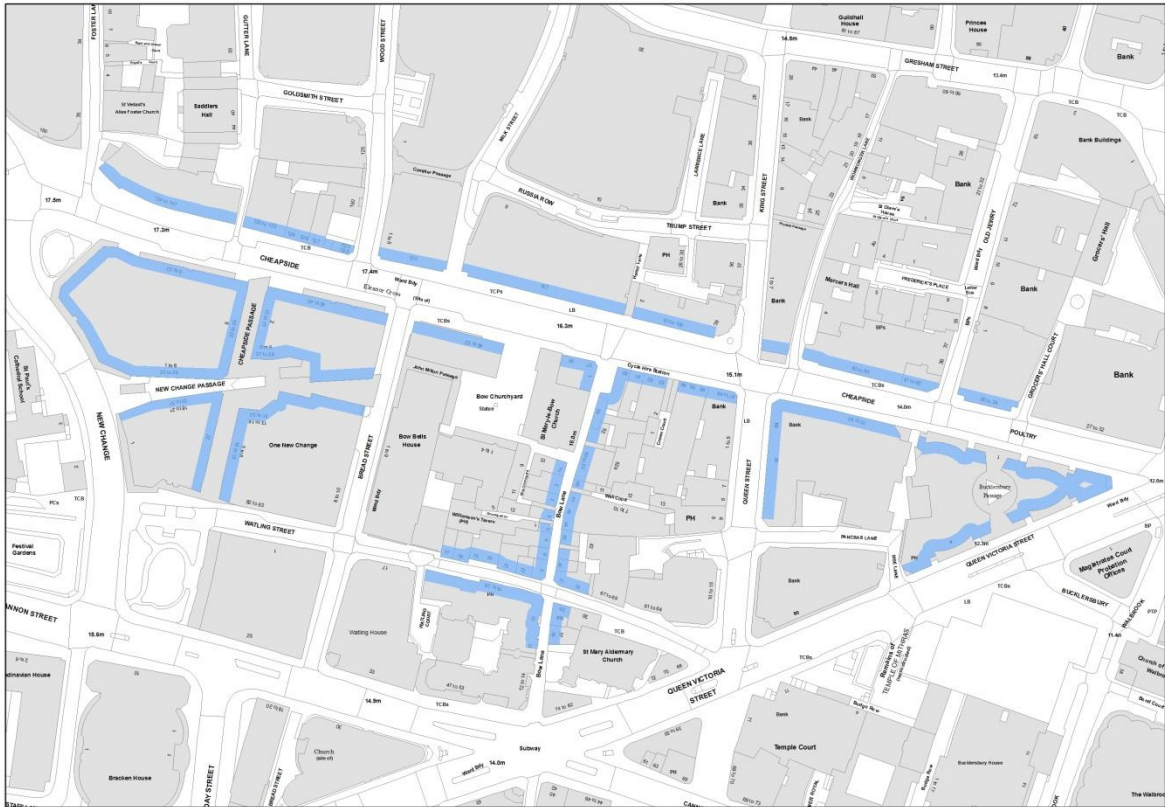


Fig L Cheapside PSC (Alteration to the Proposals Map)

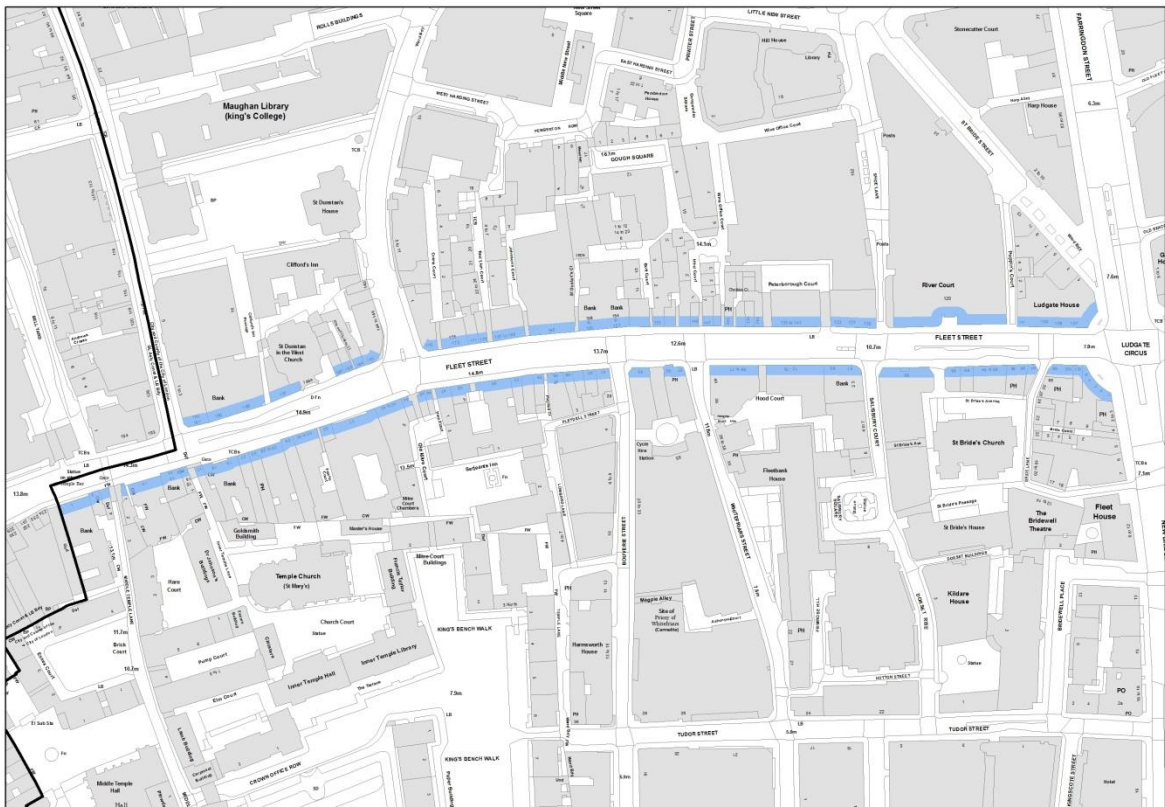


Fig M Fleet Street PSC (Alteration to the Proposals Map)





Fig N Leadenhall Market PSC (Alteration to the Proposals Map)



Fig O Liverpool Street (Alteration to the Proposals Map)

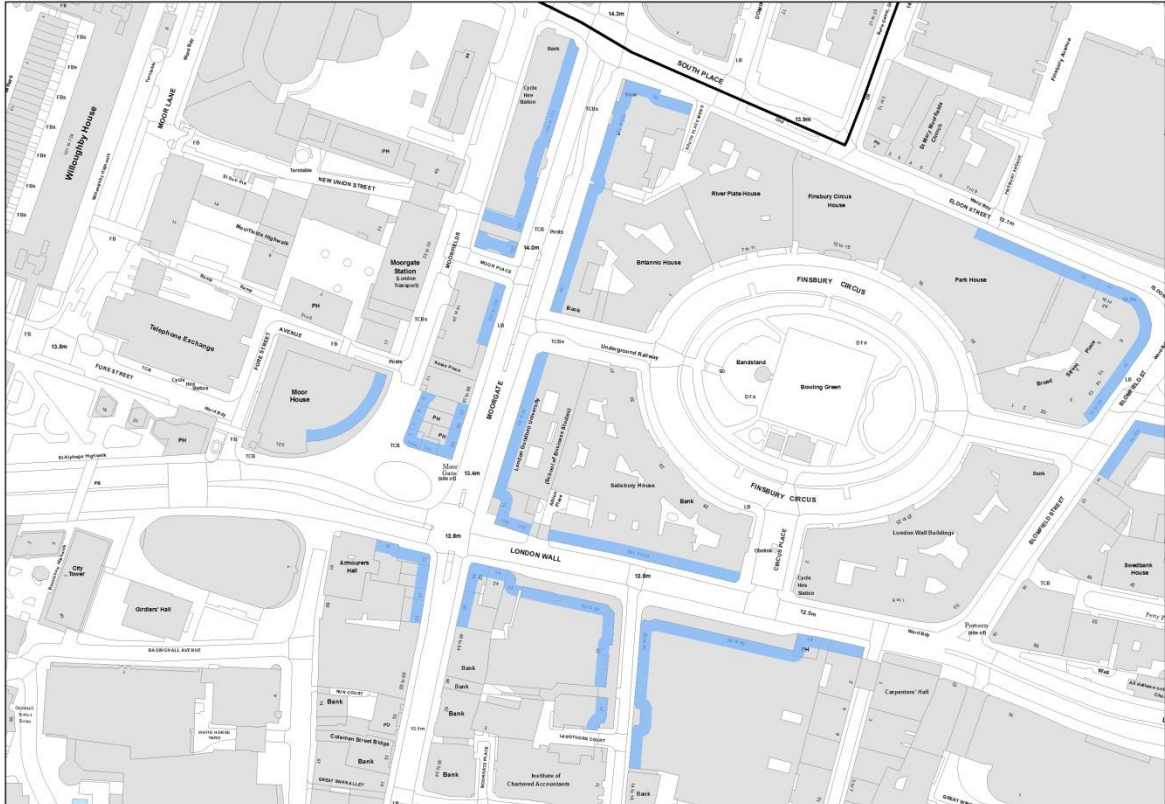


Fig P Moorgate PSC (Alteration to the Proposals Map)

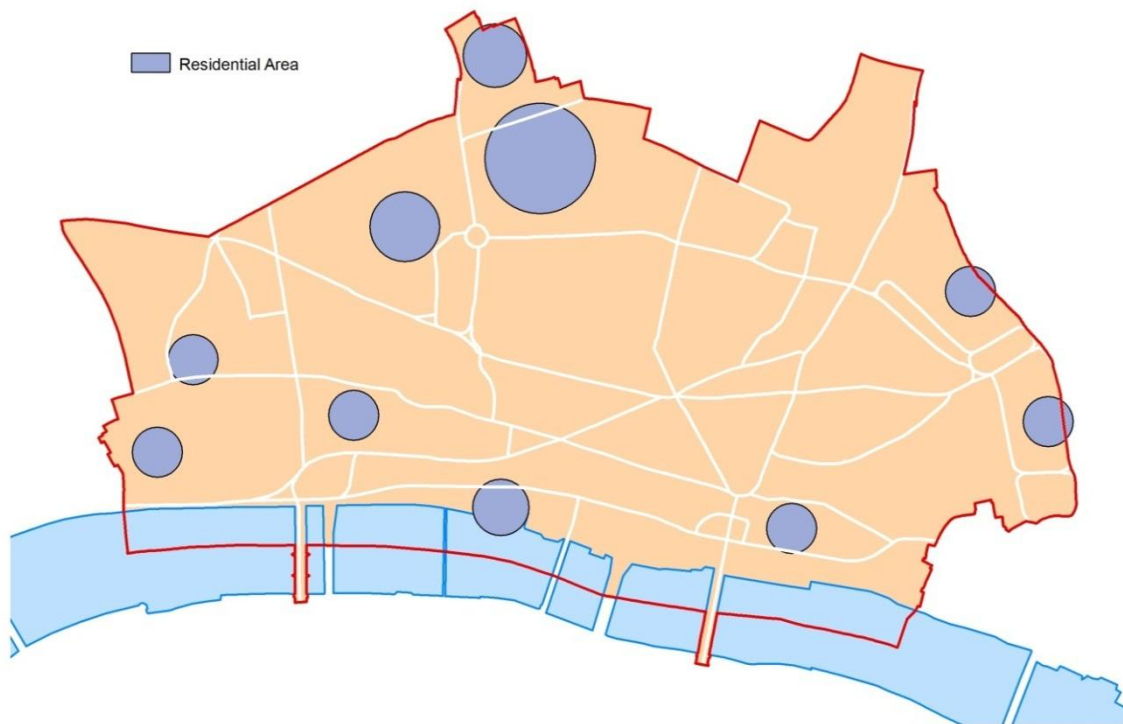


Fig Q Residential areas (Alteration to Core Strategy Fig 23)